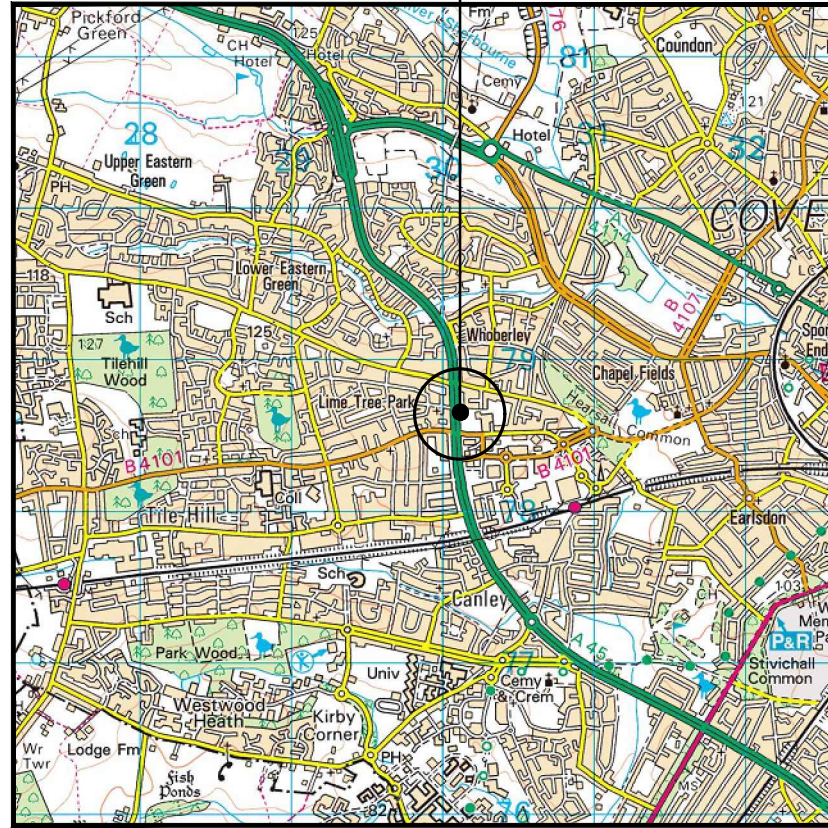


SITE LOCATION

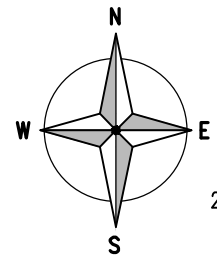


SITE LOCATION
(Scale 1:50000)

Ordnance Survey map extract based upon Landranger map series with the permission of the controller of Her Majesty's Stationery Office Licence No. 100022432 Crown copyright.

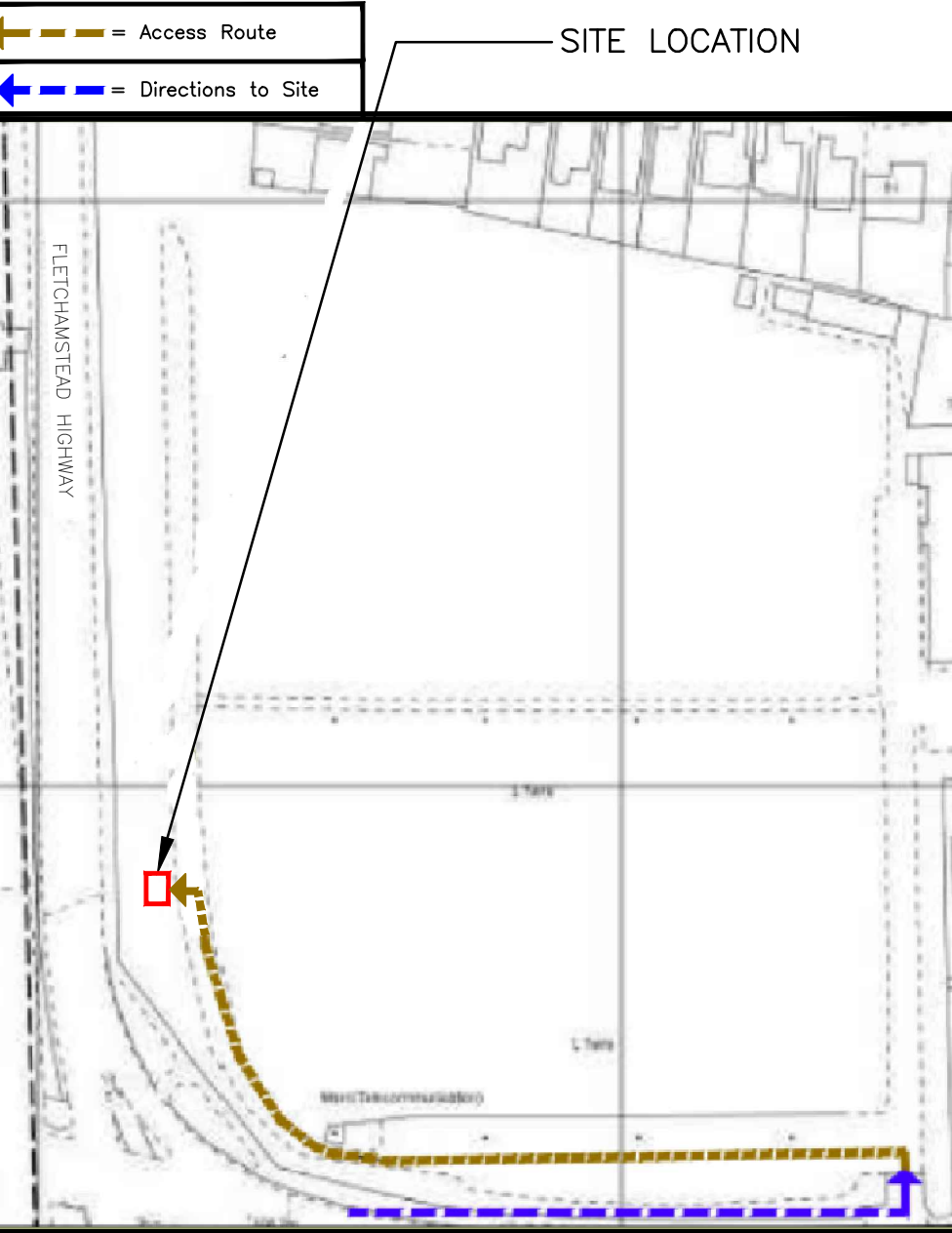


SITE PHOTOGRAPH



2787.00

2786.00



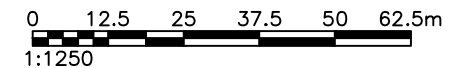
4301.00

4302.00

DETAILED SITE LOCATION

(Scale 1:1250)

Based upon Ordnance Survey map extract with the permission of the Controller of Her Majesty's Stationery Office. Crown copyright. Licence No. 100022432



ALL DIMENSIONS ARE IN mm UNLESS NOTED OTHERWISE

N.G.R | E: 430123 N: 278581

DIRECTIONS TO SITE:
 HEAD WEST ON M6, AT JUNCTION 3, TAKE THE A444 EXIT TO BEDWORTH/COVENTRY (NORTH)/NUNEATON, AT EXHALL INTERCHANGE, TAKE THE 1ST EXIT ONTO B4113, AT THE ROUNDABOUT, TAKE THE 3RD EXIT ONTO LONGFORD RD/B4113, AT THE ROUNDABOUT, TAKE THE 2ND EXIT ONTO FOLESHILL RD/B4119, CONTINUE STRAIGHT TO STAY ON FOLESHILL RD/B4119, AT THE ROUNDABOUT, TAKE THE 3RD EXIT ONTO RINGWAY ST NICHOLAS/A4053, AT JUNCTION 7, TAKE THE B4101 EXIT TO EARLSDON/TILE HILL/CITY CENTRE, AT THE ROUNDABOUT, TAKE THE 3RD EXIT ONTO BUTTS RD/B4101, SLIGHT LEFT ONTO HEARSALL LN/SPON END/B410, AT THE ROUNDABOUT, TAKE THE 2ND EXIT ONTO BROAD LN, AT THE ROUNDABOUT, TAKE THE 1ST EXIT ONTO FLETCHAMSTEAD HWY/A45

NOTES:

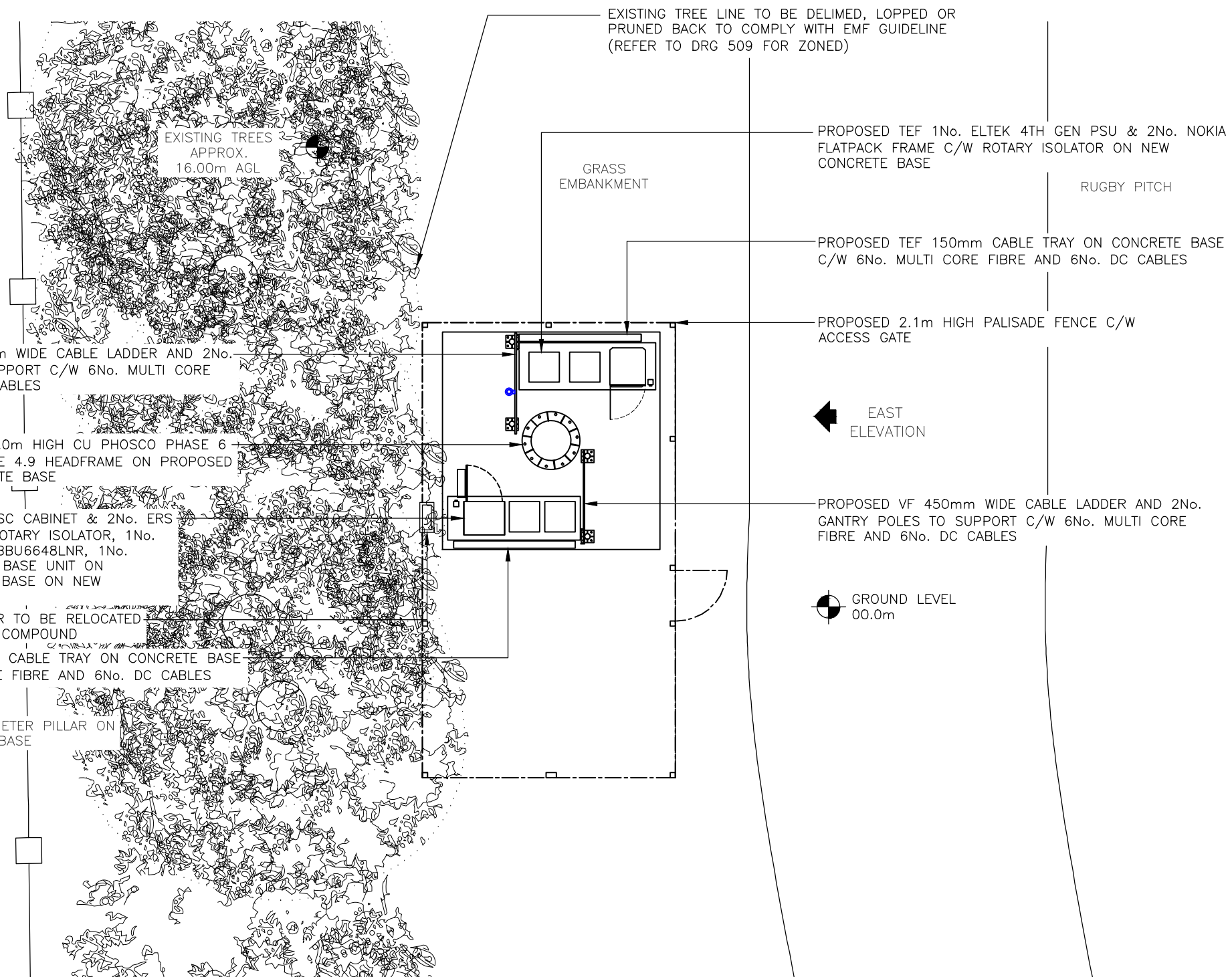
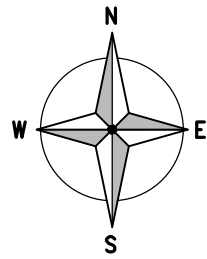
REV	MODIFICATION	BY	CH	DATE
C	Postcode updated & EMF updated	WHP	JLBL	12.08.22
B	NGR corrected	WHP	JLBL	24.09.21
A	Issued for Approval	BCL	DF	19.06.21

Cell Name	Opt.
OLD COVENTRIANS RFC	A

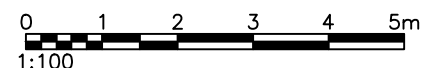
Cell ID No		
CORNERSTONE	TEF	VF
E329306	45335	19460
11647926		

Site Address / Contact Details
 OLD COVENTRIANS RFC
 TILE HILL LANE
 COVENTRY
 WARWICKSHIRE
 CV4 9EJ

Drawing Title: SITE LOCATION MAPS			
Purpose of issue: PLANNING			Dwg Rev:
Drawing Number: 100			C
Surveyed By: BCL	Original Sheet Size: A3		Pack Issue:
Drawn: BCL	Date: 19.08.21	Checked: DF	Date: 19.08.21
			F



PROPOSED SITE PLAN
(1:100)



The drawings comply with TEF & Vodafone Non-Standard ICNIRP guidelines.
Designed in accordance with CORNERSTONE document: SDN0013 and SDN0009 / DCR211

ALL DIMENSIONS ARE IN mm UNLESS NOTED OTHERWISE

N.G.R E: 430123 N: 278581

NOTES:
NOTE:
EXISTING CABINETS TO BE RELOCATED DURING BUILD.
NOTE
EXISTING TEF DEMARCATION CHAIN AND POSTS TO BE REMOVED

D	Postcode, EMF updated & Pruning note	WHP	JLBL	12.08.22
C	Client Comments	BCL	DF	25.01.22
B	NGR corrected & VF ERS/BBU updated	WHP	JLBL	24.09.21
A	Issued for Approval	BCL	DF	19.08.21
REV	MODIFICATION	BY	CH	DATE

WHP Telecoms Ltd
Faraday Court
401 Faraday Street
Birchwood Park
Warrington WA3 6GA
Tel: 01925 424100 Fax: 01925 424101
e-mail: info@whptelecoms.com

vodafone
- BEACON 3 UNWIND

Cell Name	Opt.
OLD COVENTRIANS RFC	A

Cell ID No		
CORNERSTONE	TEF	VF
E329306 11647926	45335	19460

Site Address / Contact Details
OLD COVENTRIANS RFC
TILE HILL LANE
COVENTRY
WARWICKSHIRE
CV4 9EJ

Drawing Title:
PROPOSED SITE PLAN

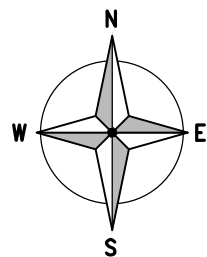
Purpose of issue:
PLANNING

Drawing Number:
201

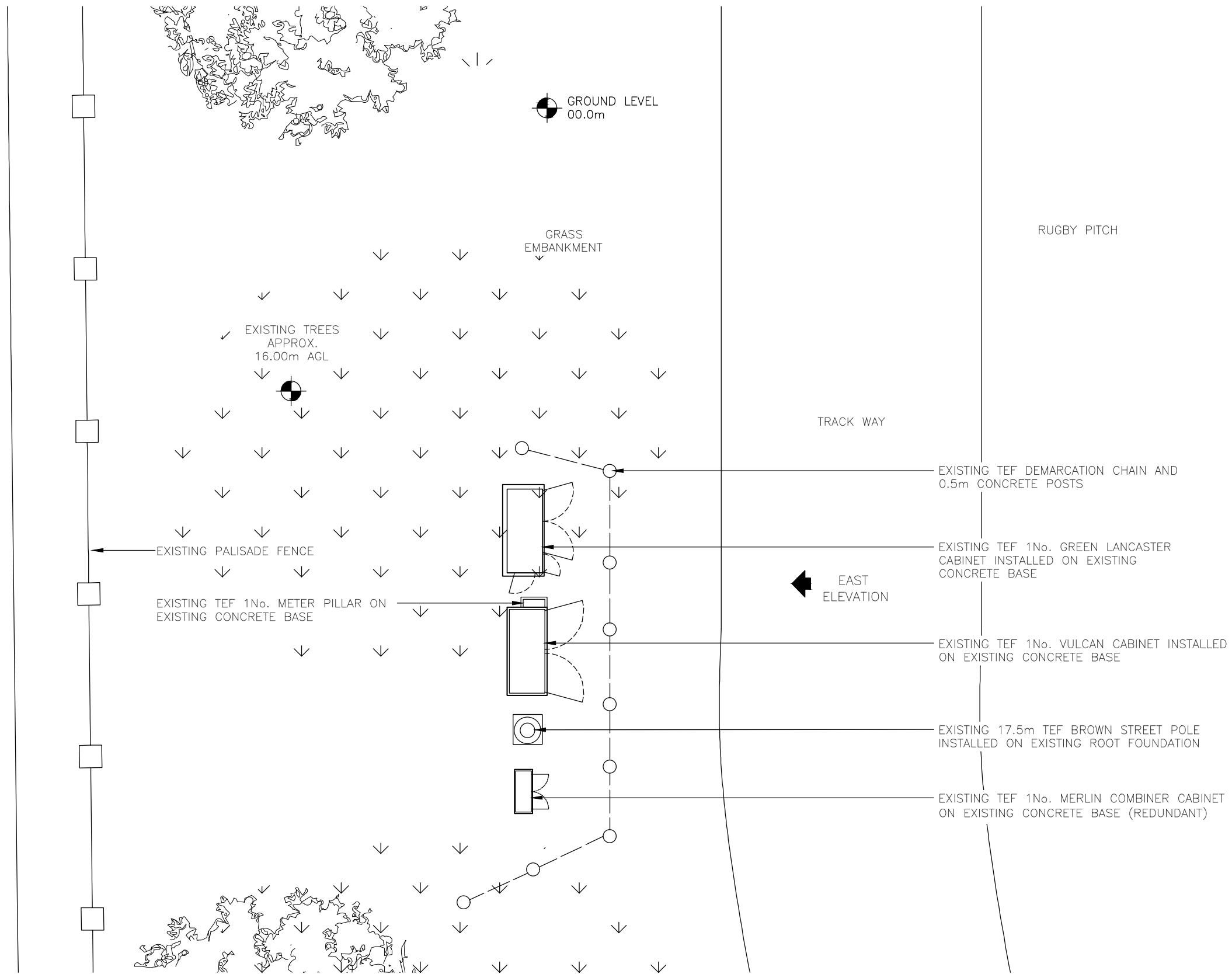
Surveyed By:
BCL

Original Sheet Size:
A3

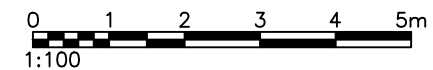
Drawn: BCL Date: 19.08.21 Checked: DF Date: 19.08.21 Pack Issue: F



FLETCHAMSTEAD
HIGHWAY



EXISTING SITE PLAN
(1:100)



ALL DIMENSIONS ARE IN mm UNLESS NOTED OTHERWISE

N.G.R | E: 430123 N: 278581

NOTES:

REV	MODIFICATION	BY	CH	DATE
C	Postcode updated	WHP	JLBL	12.08.22
B	NGR corrected	WHP	JLBL	24.09.21
A	Issued for Approval	BCL	DF	19.08.21

WHP Telecoms Ltd
Faraday Court
401 Faraday Street
Birchwood Park
Warrington WA3 6GA
Tel: 01925 424100 Fax: 01925 424101
e-mail: info@whptelecoms.com

- BEACON 3 UNWIND

Cell Name	Opt.
OLD COVENTRIANS RFC	A

Cell ID No

CORNERSTONE	TEF	VF
E329306 11647926	45335	19460

Site Address / Contact Details

OLD COVENTRIANS RFC
TILE HILL LANE
COVENTRY
WARWICKSHIRE
CV4 9EJ

Drawing Title:
EXISTING SITE PLAN

Purpose of issue:	Dwg Rev:
PLANNING	C

Drawing Number:	Pack Issue:
200	F

Surveyed By:	Original Sheet Size:	Pack Issue:
BCL	A3	F
Drawn:	Date:	Checked:
BCL	19.08.21	DF
Date:	19.08.21	

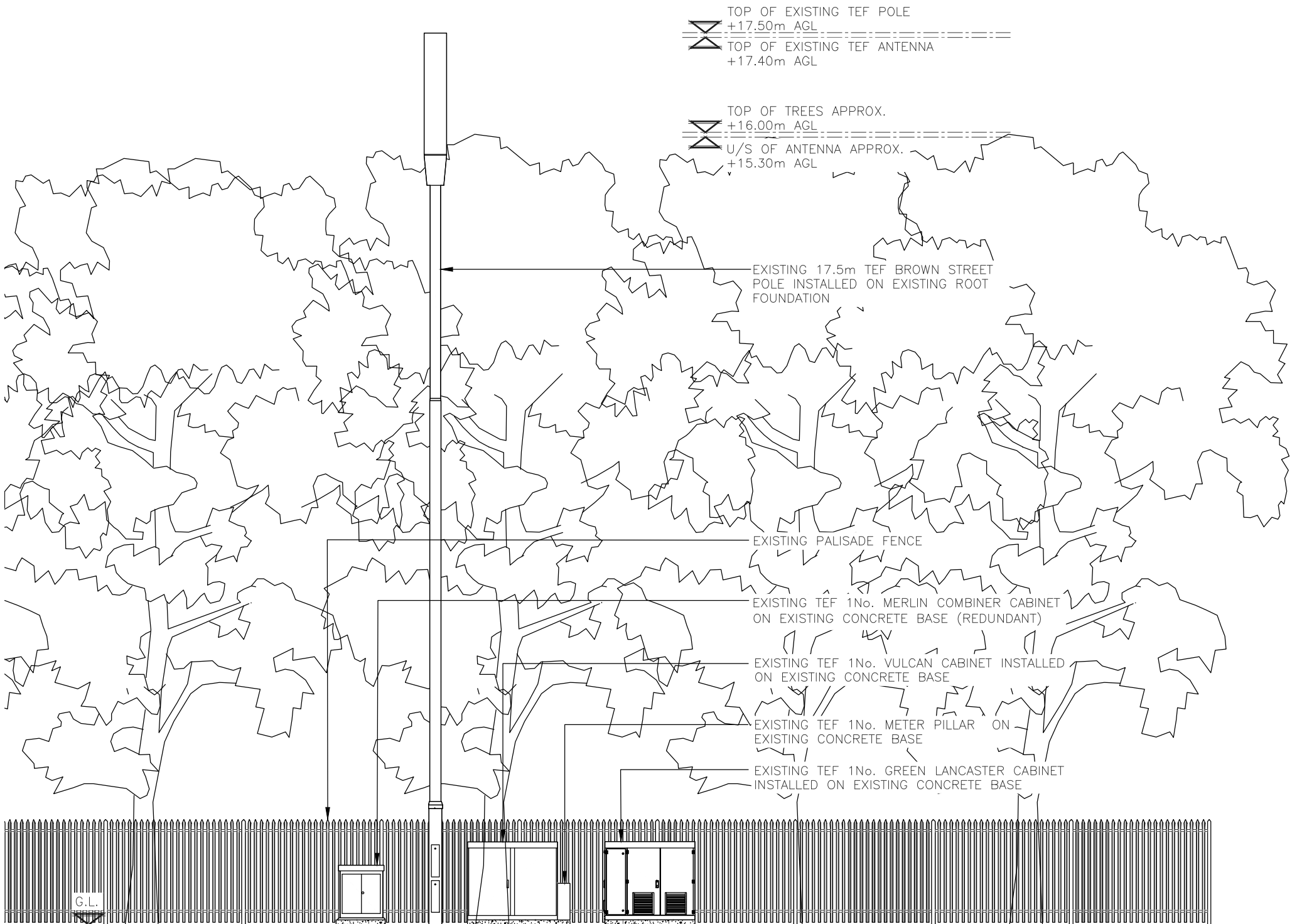
ALL DIMENSIONS ARE IN mm UNLESS NOTED OTHERWISE

N.G.R | E: 430123 N: 278581

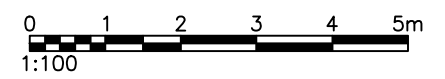
NOTES:

TOP OF EXISTING TEF POLE
+17.50m AGL
TOP OF EXISTING TEF ANTENNA
+17.40m AGL

TOP OF TREES APPROX.
+16.00m AGL
U/S OF ANTENNA APPROX.
+15.30m AGL



EXISTING EAST ELEVATION
(1:100)



REV	MODIFICATION	BY	CH	DATE
C	Postcode updated	WHP	JLBL	12.08.22
B	NGR corrected	WHP	JLBL	24.09.21
A	Issued for Approval	BCL	DF	19.08.21

WHP Telecoms Ltd
Faraday Court
401 Faraday Street
Birchwood Park
Warrington WA3 6GA
Tel: 01925 424100 Fax: 01925 424101
e-mail: info@whptelecoms.com

- BEACON 3 UNWIND

Cell Name	Opt.
OLD COVENTRIANS RFC	A

Cell ID No		
CORNERSTONE	TEF	VF
E329306 11647926	45335	19460

Site Address / Contact Details
OLD COVENTRIANS RFC
TILE HILL LANE
COVENTRY
WARWICKSHIRE
CV4 9EJ

Drawing Title:
EXISTING SITE ELEVATION

Purpose of issue:	Dwg Rev:
PLANNING	C

Drawing Number:	Pack Issue:
300	F


Surveyed By:	Original Sheet Size:	Pack Issue:
BCL	A3	F
Drawn:	Date:	Checked:
BCL	19.08.21	DF
Date:	19.08.21	

ALL DIMENSIONS ARE IN mm UNLESS NOTED OTHERWISE

N.G.R | E: 430123 N: 278581

NOTES:

NOTE:
EXISTING CABINETS TO BE RELOCATED DURING BUILD.



PROPOSED VF 3No. MIMO ANTENNAS TO BE STACKED ABOVE THE TEF MIMO ANTENNAS ON SUPPORT FIXED TO PROPOSED 4.9 HEADFRAME

PROPOSED TEF 3No. MIMO ANTENNAS TO BE STACKED BELOW THE VF MIMO ANTENNAS ON SUPPORT FIXED TO PROPOSED 4.9 HEADFRAME

PROPOSED TEF 3No. SUA-7 ANTENNAS TO BE MOUNTED ON SUPPORT POLE FIXED TO PROPOSED 4.9 HEADFRAME

PROPOSED TEF 18No. RRU UNITS TO BE INSTALLED ON PROPOSED ERS RAIL FIXED TO 4.9 HEADFRAME

PROPOSED TEF 1No. ø600mm & ø300mm DISHES C/W OFFSET BRACKETS

PROPOSED VF/TEF 20.0m HIGH CU PHOSCO PHASE 6 MONOPOLE C/W PHASE 4.9 HEADFRAME ON PROPOSED 4.3x4.3x1.1m CONCRETE BASE

PROPOSED VF 450mm WIDE CABLE LADDER AND 2No. GANTRY POLES TO SUPPORT C/W 6No. MULTI CORE FIBRE AND 6No. DC CABLES

PROPOSED VF 1No. CSC CABINET & 2No. ERS HYBRID RACKS C/W ROTARY ISOLATOR, 1No. CISCO ASR920, 1No. BBU664BLNR, 1No. BBU6620GU AND GPS BASE UNIT ON PROPOSED CONCRETE BASE ON NEW CONCRETE BASE

PROPOSED 2.1m HIGH PALISADE FENCE C/W ACCESS GATE

EXISTING METER PILLAR TO BE RELOCATED TO PROPOSED FENCE COMPOUND

EXISTING TREE LINE TO BE DELIMED, LOPPED OR PRUNED BACK TO COMPLY WITH EMF GUIDELINE (REFER TO DRG 509 FOR ZONED)

- ▽ TOP OF PROPOSED VF/TEF ANTENNAS 20.00m AGL
- ▽ U/S OF PROPOSED VF ANTENNAS 19.43m AGL
- ▽ TOP OF PROPOSED TEF ANTENNAS 18.93m AGL
- ▽ U/S OF PROPOSED TEF ANTENNAS 18.18m AGL
- ▽ U/S OF PROPOSED TEF/VF ANTENNAS 17.90m AGL

- ▽ C/L OF PROPOSED VF/TEF DISHES +16.30m AGL
- ▽ C/L OF PROPOSED VF/TEF DISHES +15.75m AGL

TOP OF TREES APPROX. +16.00m AGL

PROPOSED VF 3No. 12-PORT ANTENNAS AND GPS MODULE TO BE MOUNTED ON SUPPORT POLE FIXED TO PROPOSED PHASE 4.9 HEADFRAME

PROPOSED VF 3No. L800/GUL09 & 3No. L21/L26 ERS UNITS PLUS VF 12No. ERS AND 9No. VF FTTA BOXES & DC BOXES TO BE INSTALLED ON PROPOSED 1100mm ERS RAIL FIXED TO SUPPORT POLE ON PROPOSED PHASE 4.9 HEADFRAME

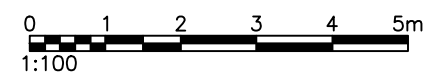
PROPOSED VF 1No. ø600mm & ø300mm DISHES C/W OFFSET BRACKETS

PROPOSED TEF 450mm WIDE CABLE LADDER AND 2No. GANTRY POLES TO SUPPORT C/W 6No. MULTI CORE FIBRE AND 6No. DC CABLES & C/W GPS MODULE

PROPOSED TEF 1No. ELTEK 4TH GEN PSU & 2No. NOKIA FLATPACK FRAME C/W ROTARY ISOLATOR ON NEW CONCRETE BASE

PROPOSED TEF 300mm CABLE TRAY ON CONCRETE BASE C/W 6No. MULTI CORE FIBRE AND 6No. DC CABLES

PROPOSED EAST ELEVATION
(1:100)



The drawings comply with TEF & Vodafone Non-Standard ICNIRP guidelines. Designed in accordance with CORNERSTONE document: SDN0013 and SDN0009 / DCR211

E	Postcode, EMF updated & Pruning note	WHP	JLBL	12.08.22
D	VF Antenna height updated	WHP	JLBL	08.04.22
C	VF Antenna updated	WHP	JLBL	24.09.21
B	NGR corrected & VF ERS/BBU updated	WHP	JLBL	24.09.21
A	Issued for Approval	BCL	DF	19.08.21
REV	MODIFICATION	BY	CH	DATE

WHP Telecoms Ltd
Faraday Court
401 Faraday Street
Birchwood Park
Warrington WA3 6GA
Tel: 01925 424100 Fax: 01925 424101
e-mail: info@whptelecoms.com

- BEACON 3 UNWIND

Cell Name	Opt.
OLD COVENTRIANS RFC	A

Cell ID No		
CORNERSTONE	TEF	VF
E329306 11647926	45335	19460

Site Address / Contact Details
OLD COVENTRIANS RFC
TILE HILL LANE
COVENTRY
WARWICKSHIRE
CV4 9EJ

Drawing Title:
PROPOSED SITE ELEVATION

Purpose of issue:	Dwg Rev:
PLANNING	E

Drawing Number:	301
-----------------	-----

Surveyed By:	BCL	Original Sheet Size:	A3	Pack Issue:	F
Drawn:	BCL	Date:	19.08.21	Checked:	DF
		Date:	19.08.21		